

UK TRAINING VENUE MAP, DIRECTIONS AND CONTACT INFORMATION



MANCHESTER UNIVERSITY

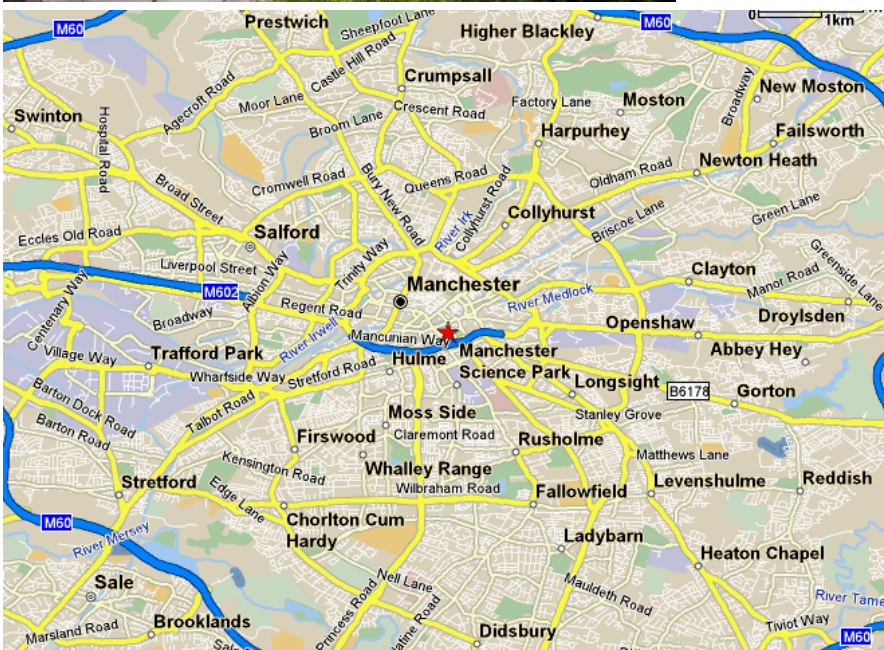


Manchester Meeting Place
University of Manchester
Sackville Street Campus
Manchester M1 3BB (car park postcode)

Tel: 0161 306 4072

Web Site: www.meeting.co.uk

Email: mel.stephens@manchester.ac.uk



LOCATION: Manchester Meeting Place is situated on the former UMIST Campus and within walking distance from the railway stations. It houses several buildings so be sure to head for the correct one marked on your joining instructions. The above picture shows the Meeting Place Building which is in the centre of the campus, marked No.4 on the following map. The above website is very informative. Note, this is NOT the Manchester Conference Centre.

BY CAR: The nearest Multi-storey car park is next to the campus in Charles Street. (Turn left at the Retro Bar into Charles Street and the entrance to the car park is on the right.) The cost is £8.00 for up to 10 hours. (£5 for up to 6 hours) Collect a parking ticket on

entry and pay prior to collecting vehicle for departure. If using 'SatNav' postcode M1 3BB takes you to Charles St Car Park so check joining instructions for your building.

BY TRAIN : Piccadilly Station: Head for the escalators to the left of the concourse. Follow signs for 'Fairfield Street / Taxis'. Immediately outside the station's main entrance turn right and cross London Road, then cross Whitworth St/Fairfield St. to the Bulls Head pub. Keeping the Bulls Head on your right walk down London Road and turn right immediately after the railway viaduct, onto Altrincham St. Continue straight ahead and to your left you will see the Manchester Meeting Place Building.

Victoria Station: Take Metrolink Tram to Piccadilly Rail Station. Exit to street at platform level following signs for 'Fairfield Street / Taxis', then follow directions as for Piccadilly Station.

Oxford Rd Station: At bottom of the station approach, cross over Oxford St. into Whitworth St. (to the right of Palace Theatre). Turn right before the Sackville Street building and continue along Sackville St. Proceed under railway viaduct, turn left immediately before the Gatehouse and continue along the pedestrian walkway to the Manchester Meeting Place Building which is on your right after the Renold Building.

All course material will be provided although you will need a calculator for some financial seminars.

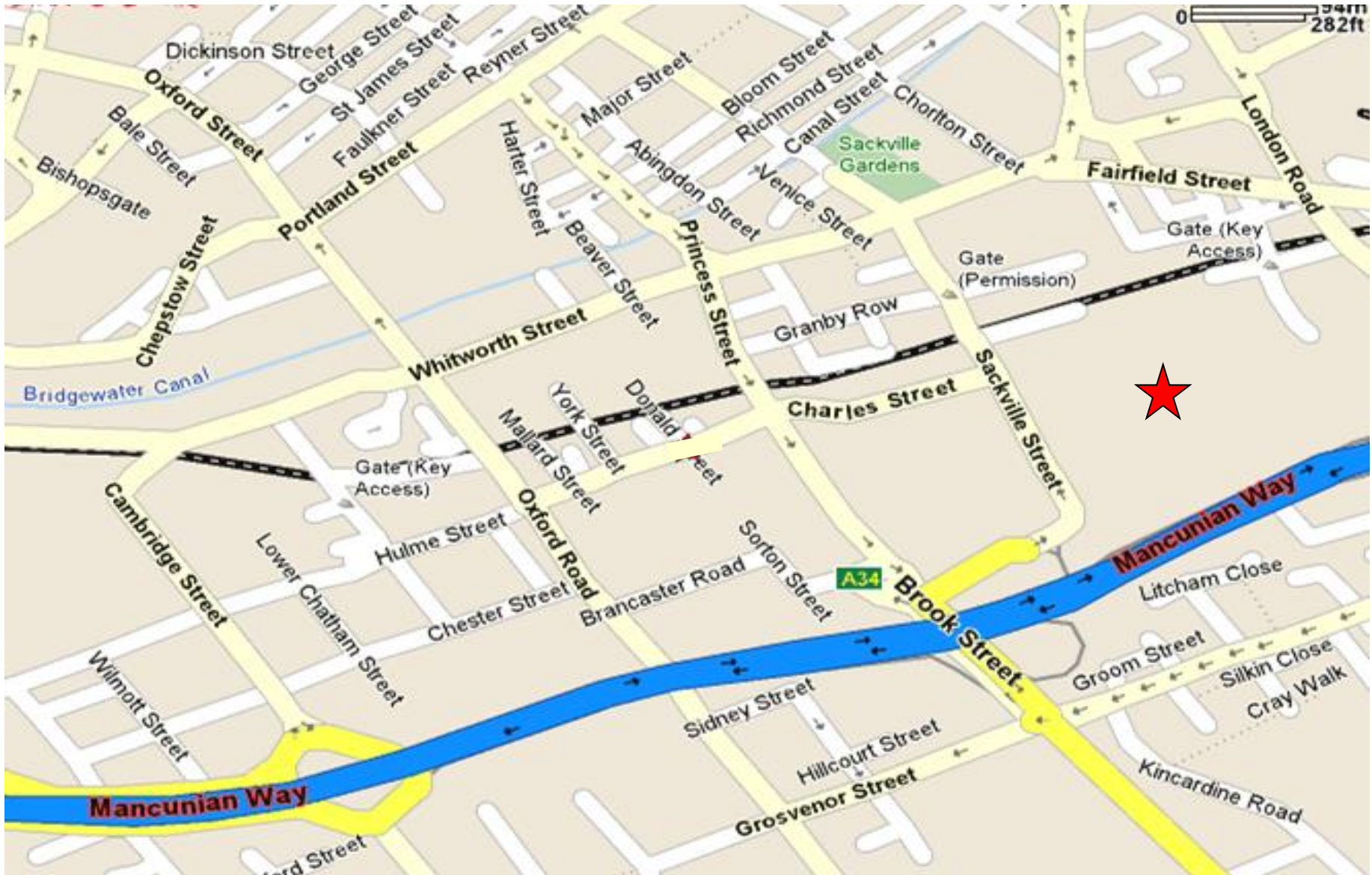
Lunch is not provided but there are places to purchase lunch in the area.

Full day courses commence registration at 9.00am and end by 5.00pm.

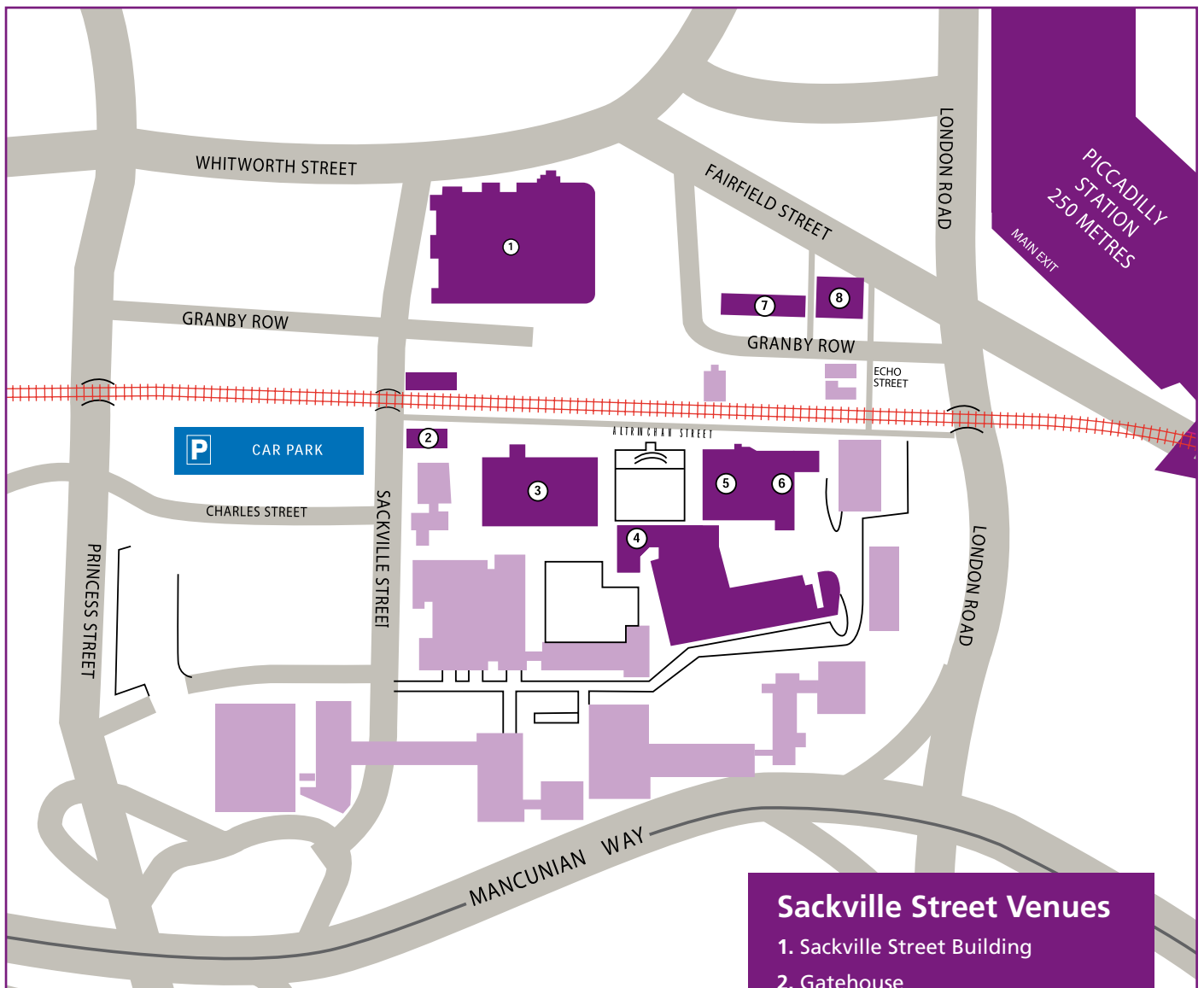
Most half day courses commence registration at either 9.00am or 1.30pm and end by 12.30pm or 5.00pm but some are half an hour longer so do check your joining instructions which will be emailed to you.

UK TRAINING VENUE MAP, DIRECTIONS AND CONTACT INFORMATION

MORE DETAILED DIRECTIONS FOR MANCHESTER MEETING PLACE



Sackville Street Campus



Sackville Street Venues

1. Sackville Street Building
2. Gatehouse
3. Renold Building
4. Manchester Meeting Place
5. Barnes Wallis Restaurant
6. Wright Robinson Hall
7. Lambert Hall
8. Fairfield Hall