

UK TRAINING VENUE MAP, DIRECTIONS AND CONTACT INFORMATION



ABERDEEN

**ABERDEEN EXHIBITION AND
CONFERENCE CENTRE (AECC)**

Bridge of Don

Aberdeen AB23 8BL

Tel: 01224 330335

Web Site: www.aecc.co.uk

LOCATION: This modern venue with its curved roof and imposing tower sits right next to the A90 trunk road and is a ten-minute taxi ride from Aberdeen railway and bus stations in the city centre. The Holiday Inn is next door.

BY BUS : AECC is located on the Red and Pink line local bus routes (service numbers 1 and 2 stop 2 minutes' walk away) A dedicated on-site Park and Ride facility (service number X40) offers fast and regular bus services to and from the city centre – every 15 minutes at peak times. See bus route on map overleaf.

PARKING : Car park 2 located at the bottom of the tower is the closest for accessing the Conference Centre. Charges are £5 up until 6pm and valid tickets must be displayed. (See attached map.)

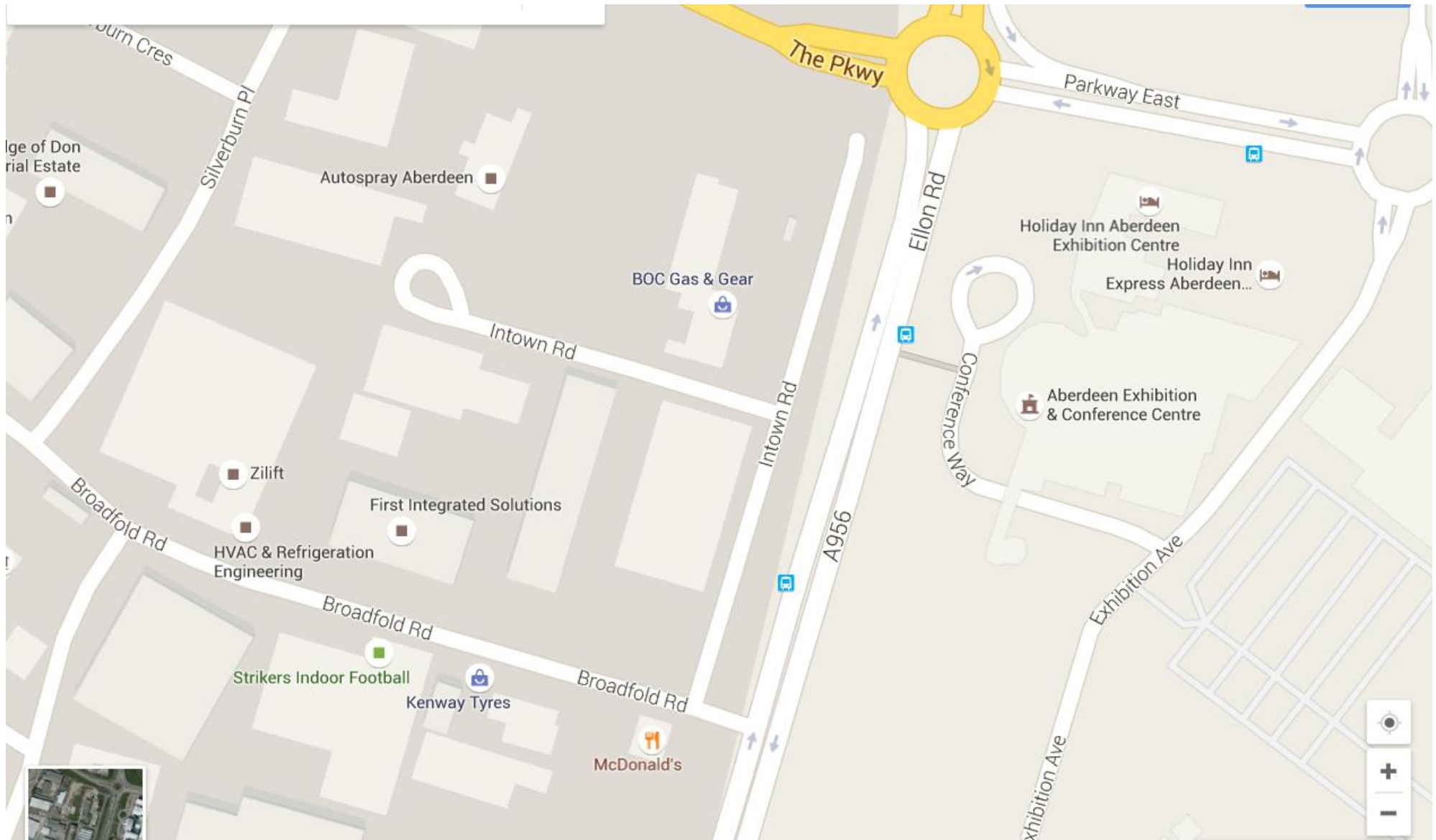
All material will be provided although you may need a calculator for some financial seminars.

A buffet lunch is provided for full day courses.

Full day courses commence registration at 9.00am and end by 5.00pm.

Half day courses usually commence registration at either 9.00am or 1.30pm and end by 12.30pm or 5.00pm with a few exceptions so please check your joining instructions.

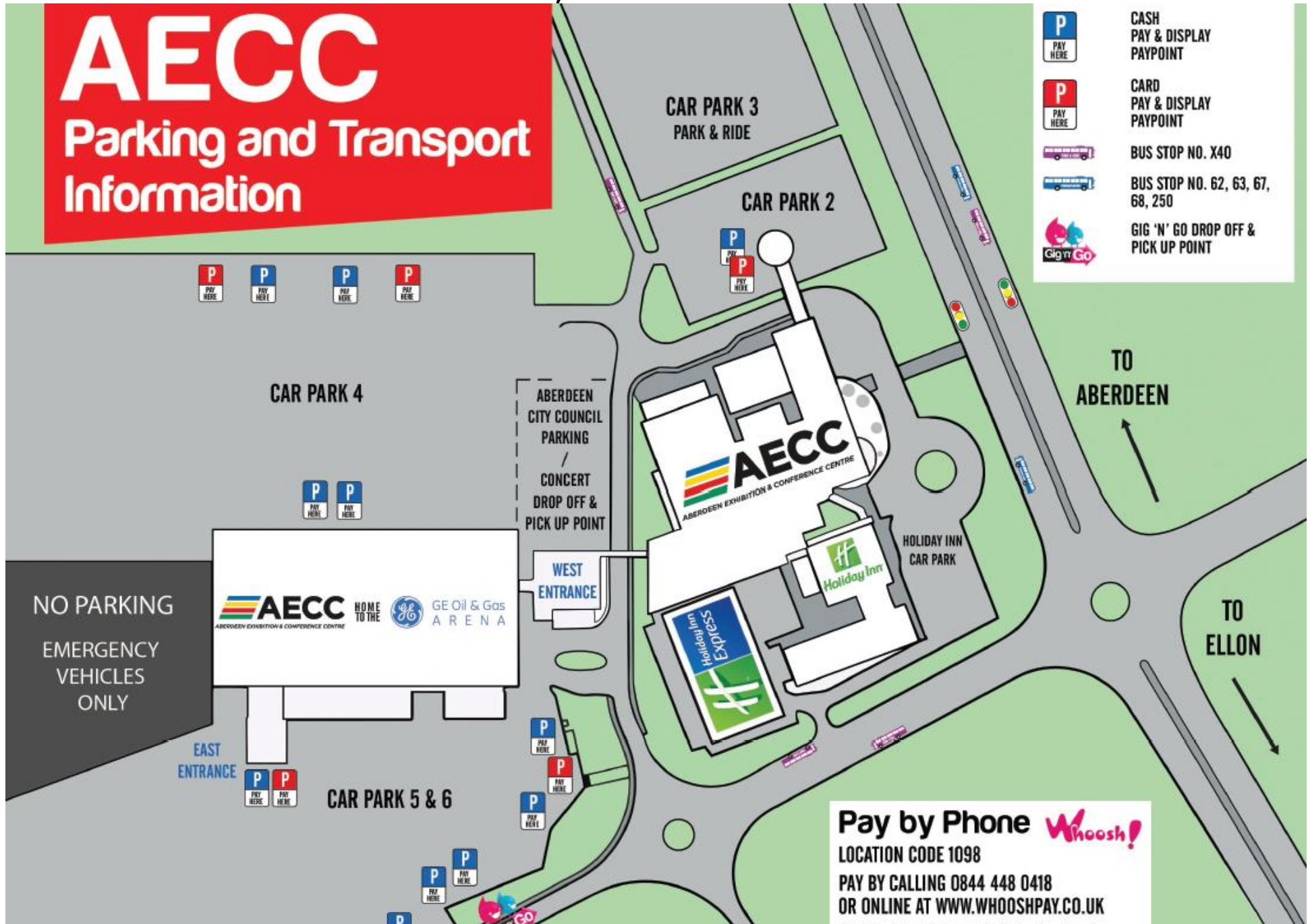
UK TRAINING VENUE MAP, DIRECTIONS AND CONTACT INFORMATION



**Aberdeen Exhibition & Conference Centre
(AECC)
Bridge of Don
Aberdeen AB23 8BL**

UK TRAINING VENUE MAP, DIRECTIONS AND CONTACT INFORMATION

AECC Parking and Transport Information



 CASH
PAY & DISPLAY
PAYPOINT

 CARD
PAY & DISPLAY
PAYPOINT

 BUS STOP NO. X40

 BUS STOP NO. 62, 63, 67,
68, 250

 GIG 'N' GO DROP OFF &
PICK UP POINT

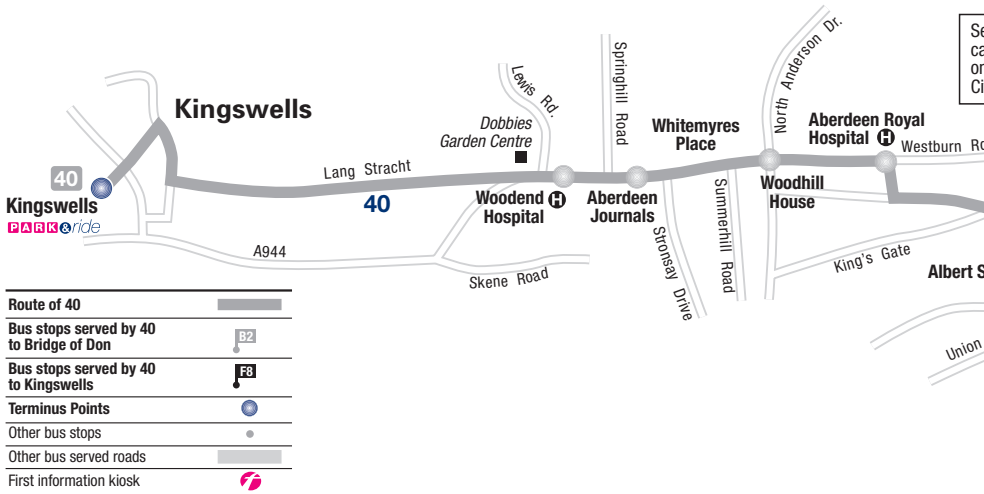
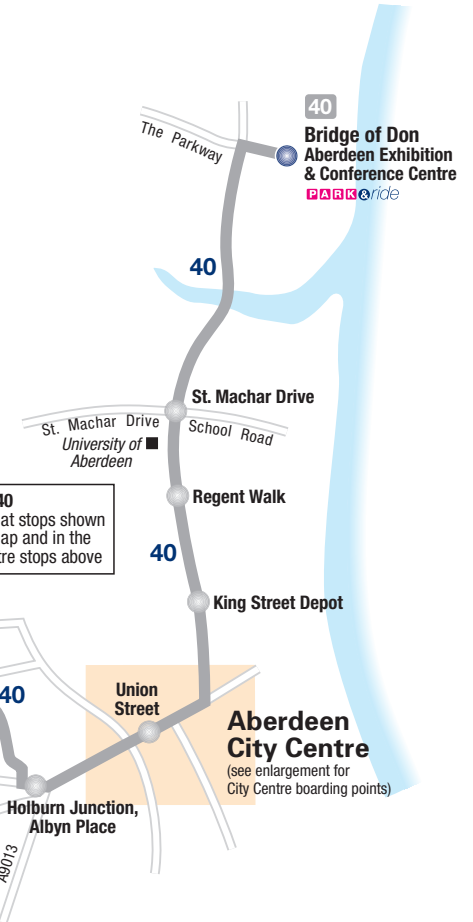
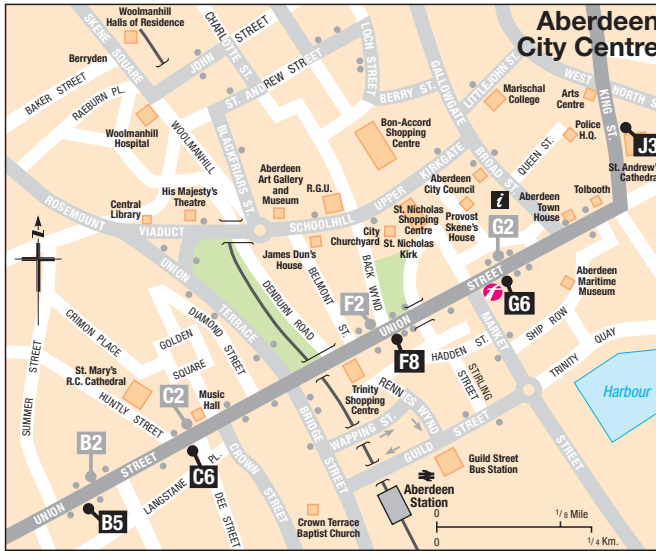
Pay by Phone 

LOCATION CODE 1098
PAY BY CALLING 0844 448 0418
OR ONLINE AT WWW.WHOOSHPAY.CO.UK

Aberdeen

PARK & ride

40



| | |
|---|--|
| Route of 40 | |
| Bus stops served by 40 to Bridge of Don | |
| Bus stops served by 40 to Kingswells | |
| Terminus Points | |
| Other bus stops | |
| Other bus served roads | |
| First information kiosk | |